

















SELT

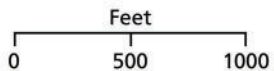
Southeast Land Trust of New Hampshire

Piscassic Greenway

Newfields & Newmarket

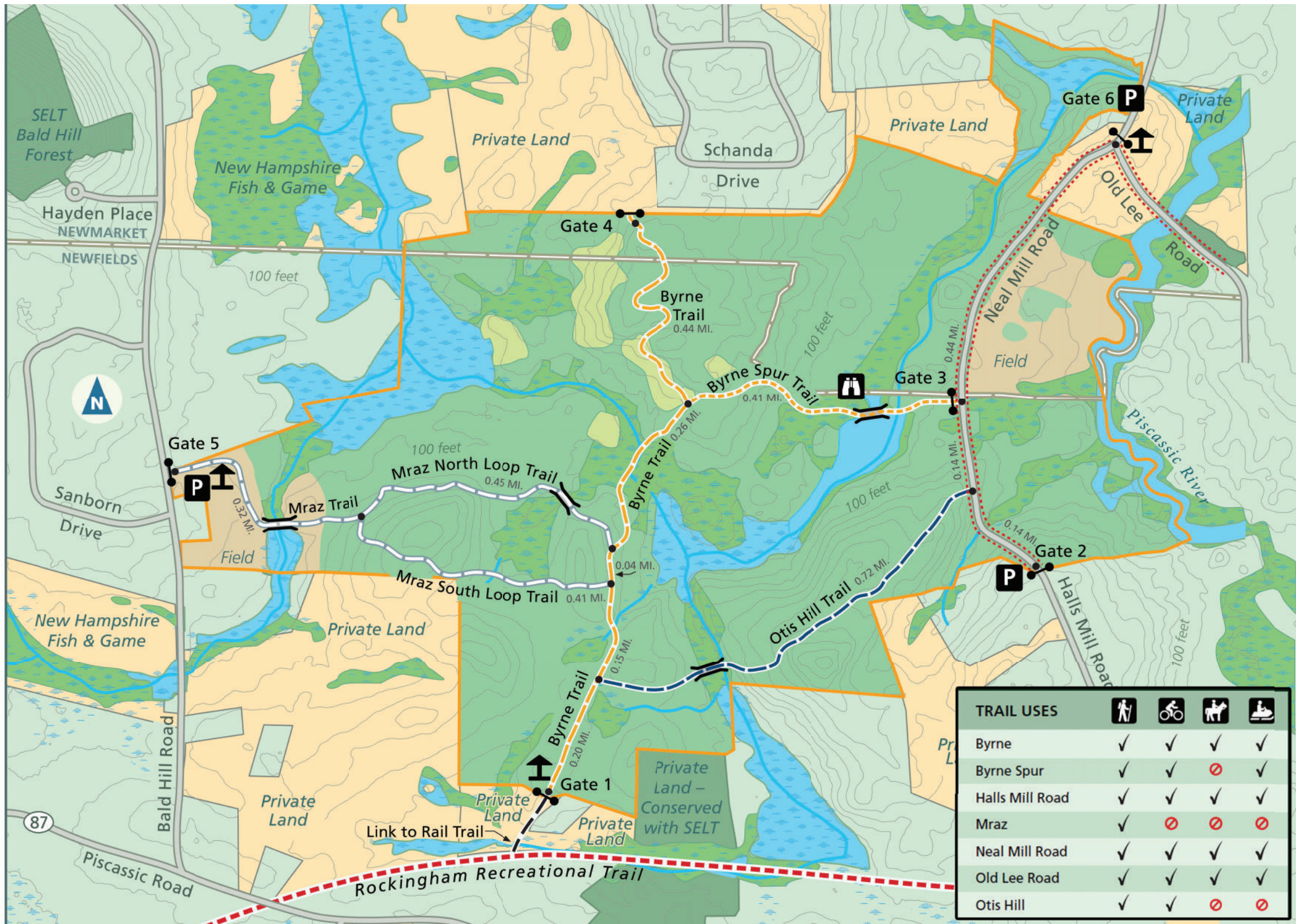
493 +/- acres

-  Piscassic Greenway Boundary
-  Other Public & Conservation Lands
-  Other SELT Conservation Land
-  Forest
-  Field
-  Shrublands
-  Parking Area
-  Kiosk
-  Foot Bridge
-  Gate
-  Trails
-  Trail Junction/
Mileage between
-  Class A Trail
-  Public Roads
- Town Boundaries
- Contour Lines
- Water
- River/Stream
- Wetlands



November 2023

Source: Southeast Land Trust of New Hampshire



TRAIL USES				
Byrne	✓	✓	✓	✓
Byrne Spur	✓	✓	✗	✓
Halls Mill Road	✓	✓	✓	✓
Mraz	✓	✗	✗	✗
Neal Mill Road	✓	✓	✓	✓
Old Lee Road	✓	✓	✓	✓
Otis Hill	✓	✓	✗	✗