

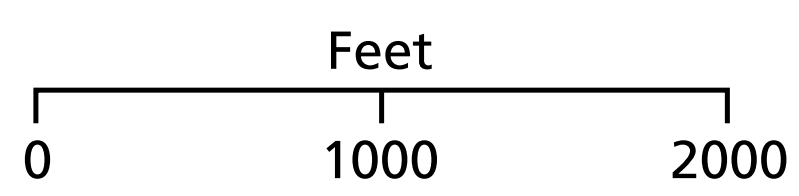


Southeast Land Trust of New Hampshire

Stonehouse Forest

Barrington & Nottingham, NH
1,700~ acres

- Stonehouse Forest Boundary
- Forest
- Other Public & Conservation Lands
- Shrub-scrub Wetlands
- Clearing
- Scenic View
- Parking Area
- Kiosk
- Gate
- Trails
- Unmaintained Roads
- Public Roads
- Town Boundaries
- Contour Lines 100 feet
- Water
- River/Stream
- Wetlands



Spring 2020
Source: Southeast Land Trust of New Hampshire



- Please stay on marked trails; these routes were carefully designed to avoid damage to soils and habitats.
- Wheeled motorized vehicles are prohibited.
- Leave no trace – please carry out what you carry in.
- Dogs must remain under the control of owners. Please carry a leash, leash aggressive dogs, and pick up after your pet.
- Hunting is allowed. Be aware of hunting seasons.
- Please respect our neighbors' privacy.

Trail						
Stonehouse Forest						
Marison	✓	✓	✓	✓	✓	✗
Locke	✓	✓	✓	✓	✗	✓
Brook	✓	✓	✓	✓	✗	✗
Bog	✓	✓	✓	✓	✗	✗
South	✓	✓	✓	✓	✗	✗
Overlook	✓	✓	✓	✓	✗	✗
Ledges Loop	✓	✓	✓	✗	✗	✗
Newhall Trails (Town of Barrington Easement)						
Wood Lot	✓	✓	✓	✓	✓	✗
Wood Lot Loop	✓	✓	✓	✓	✗	✓
Pond	✓	✓	✓	✓	✗	✗
Newhall Brook	✓	✓	✓	✓	✗	✗

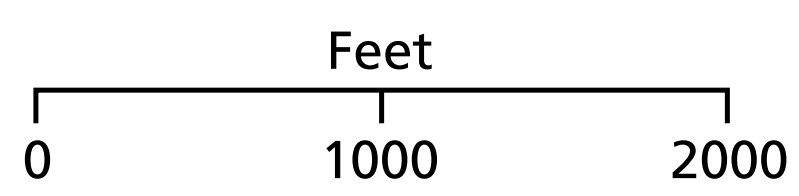


Southeast Land Trust of New Hampshire

Stonehouse Forest

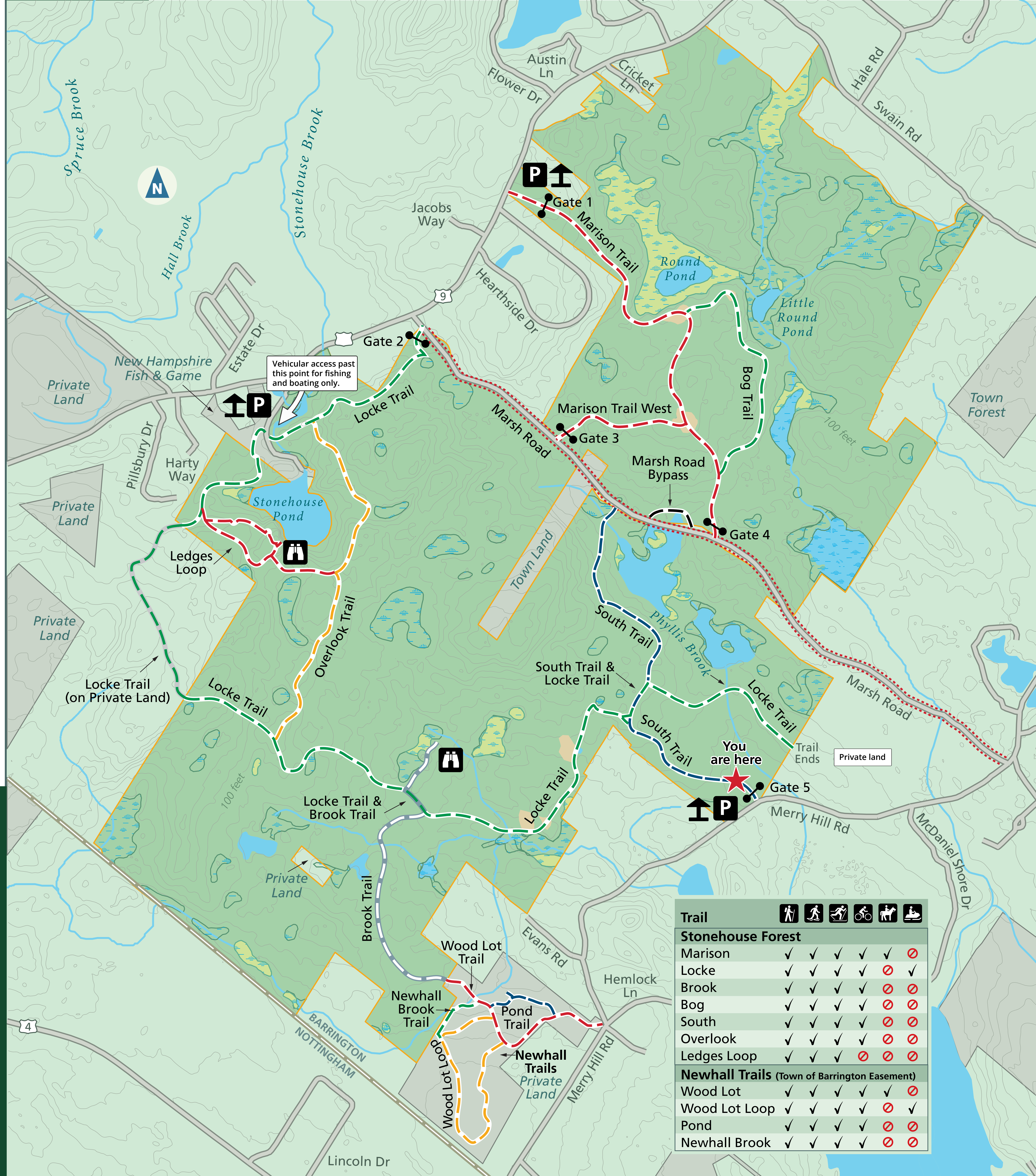
Barrington & Nottingham, NH
1,700~ acres

- Stonehouse Forest Boundary
- Forest
- Other Public & Conservation Lands
- Shrub-scrub Wetlands
- Clearing
- Scenic View
- Parking Area
- Kiosk
- Gate
- Trails
- Unmaintained Roads
- Public Roads
- Town Boundaries
- Contour Lines 100 feet
- Water
- River/Stream
- Wetlands



Spring 2020
Source: Southeast Land Trust of New Hampshire

- Please stay on marked trails; these routes were carefully designed to avoid damage to soils and habitats.
- Wheeled motorized vehicles are prohibited.
- Leave no trace – please carry out what you carry in.
- Dogs must remain under the control of owners. Please carry a leash, leash aggressive dogs, and pick up after your pet.
- Hunting is allowed. Be aware of hunting seasons.
- Please respect our neighbors' privacy.



Trail						
Stonehouse Forest						
Marison	✓	✓	✓	✓	✓	⊘
Locke	✓	✓	✓	✓	⊘	✓
Brook	✓	✓	✓	✓	⊘	⊘
Bog	✓	✓	✓	✓	⊘	⊘
South	✓	✓	✓	✓	⊘	⊘
Overlook	✓	✓	✓	✓	⊘	⊘
Ledges Loop	✓	✓	✓	⊘	⊘	⊘
Newhall Trails (Town of Barrington Easement)						
Wood Lot	✓	✓	✓	✓	✓	⊘
Wood Lot Loop	✓	✓	✓	✓	⊘	✓
Pond	✓	✓	✓	✓	⊘	⊘
Newhall Brook	✓	✓	✓	✓	⊘	⊘

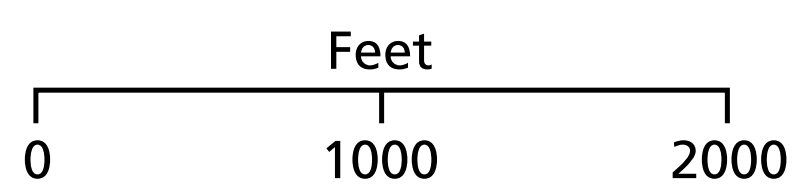


Southeast Land Trust of New Hampshire

Stonehouse Forest

Barrington & Nottingham, NH
1,700~ acres

- Stonehouse Forest Boundary
- Forest
- Other Public & Conservation Lands
- Shrub-scrub Wetlands
- Clearing
- Scenic View
- Parking Area
- Kiosk
- Gate
- Trails
- Unmaintained Roads
- Public Roads
- Town Boundaries
- Contour Lines 100 feet
- Water
- River/Stream
- Wetlands



Spring 2020
Source: Southeast Land Trust of New Hampshire



- Please stay on marked trails; these routes were carefully designed to avoid damage to soils and habitats.
- Wheeled motorized vehicles are prohibited.
- Leave no trace – please carry out what you carry in.
- Dogs must remain under the control of owners. Please carry a leash, leash aggressive dogs, and pick up after your pet.
- Hunting is allowed. Be aware of hunting seasons.
- Please respect our neighbors' privacy.

Trail						
Stonehouse Forest						
Marison	✓	✓	✓	✓	✓	⊘
Locke	✓	✓	✓	✓	⊘	✓
Brook	✓	✓	✓	✓	⊘	⊘
Bog	✓	✓	✓	✓	⊘	⊘
South	✓	✓	✓	✓	⊘	⊘
Overlook	✓	✓	✓	✓	⊘	⊘
Ledges Loop	✓	✓	✓	⊘	⊘	⊘
Newhall Trails (Town of Barrington Easement)						
Wood Lot	✓	✓	✓	✓	✓	⊘
Wood Lot Loop	✓	✓	✓	✓	⊘	✓
Pond	✓	✓	✓	✓	⊘	⊘
Newhall Brook	✓	✓	✓	✓	⊘	⊘