


















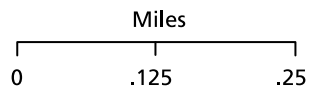
SELT

Southeast Land Trust of New Hampshire

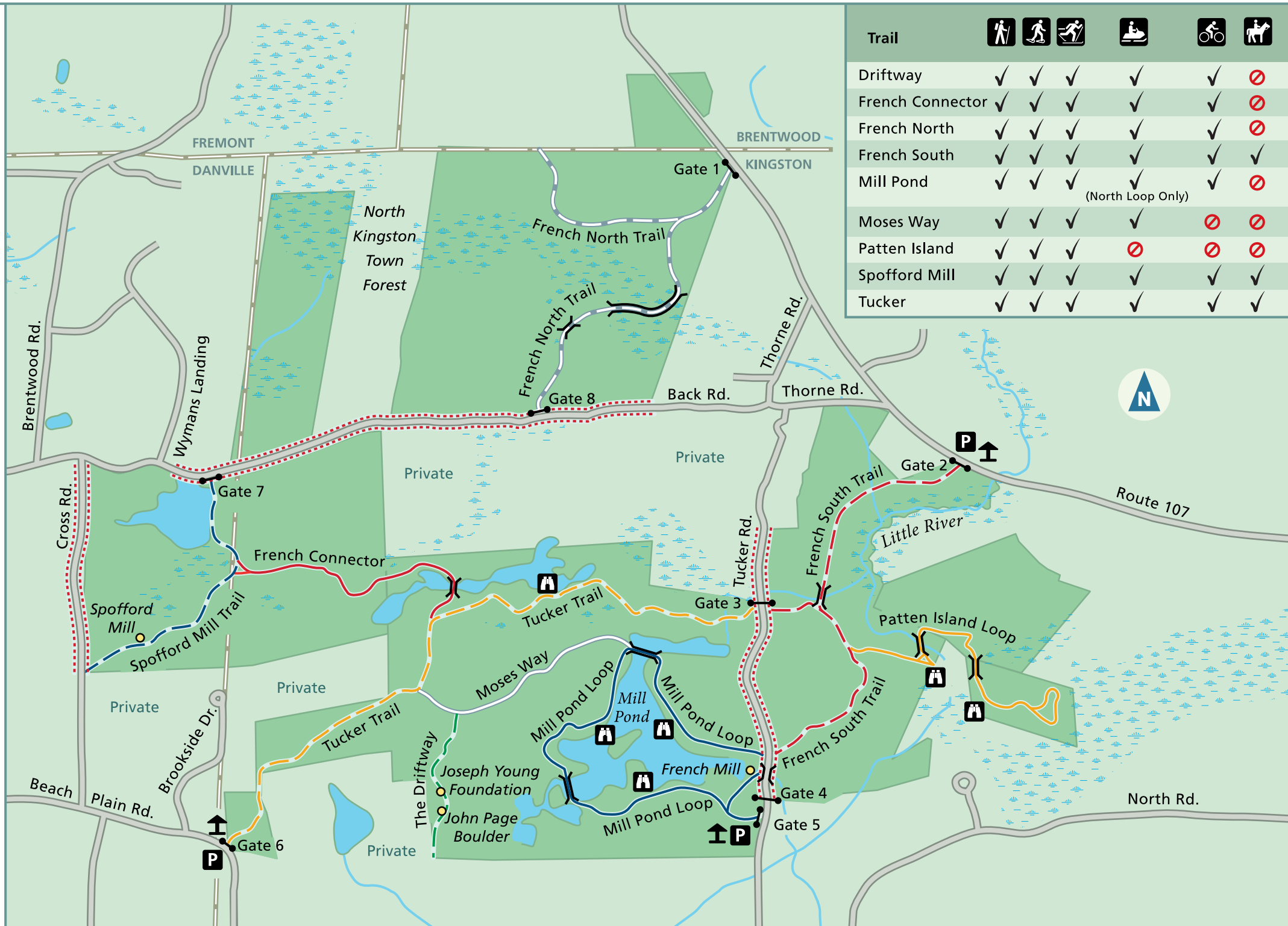
Tucker & French Family Forest







Kingston & Danville
589.44 acres

- Forest Boundaries 
- Parking Area 
- Kiosk 
- Scenic View 
- Foot Bridge 
- Gate 
- Point of Interest 
- Trails  
- Unmaintained Roads 
- Public Roads 
- Town Boundaries 
- Water 
- Wetlands 
- Streams 



6/2015



Trail						
Driftway	✓	✓	✓	✓	✓	✗
French Connector	✓	✓	✓	✓	✓	✗
French North	✓	✓	✓	✓	✓	✗
French South	✓	✓	✓	✓	✓	✓
Mill Pond	✓	✓	✓	✓ (North Loop Only)	✓	✗
Moses Way	✓	✓	✓	✓	✗	✗
Patten Island	✓	✓	✓	✗	✗	✗
Spofford Mill	✓	✓	✓	✓	✓	✓
Tucker	✓	✓	✓	✓	✓	✓

